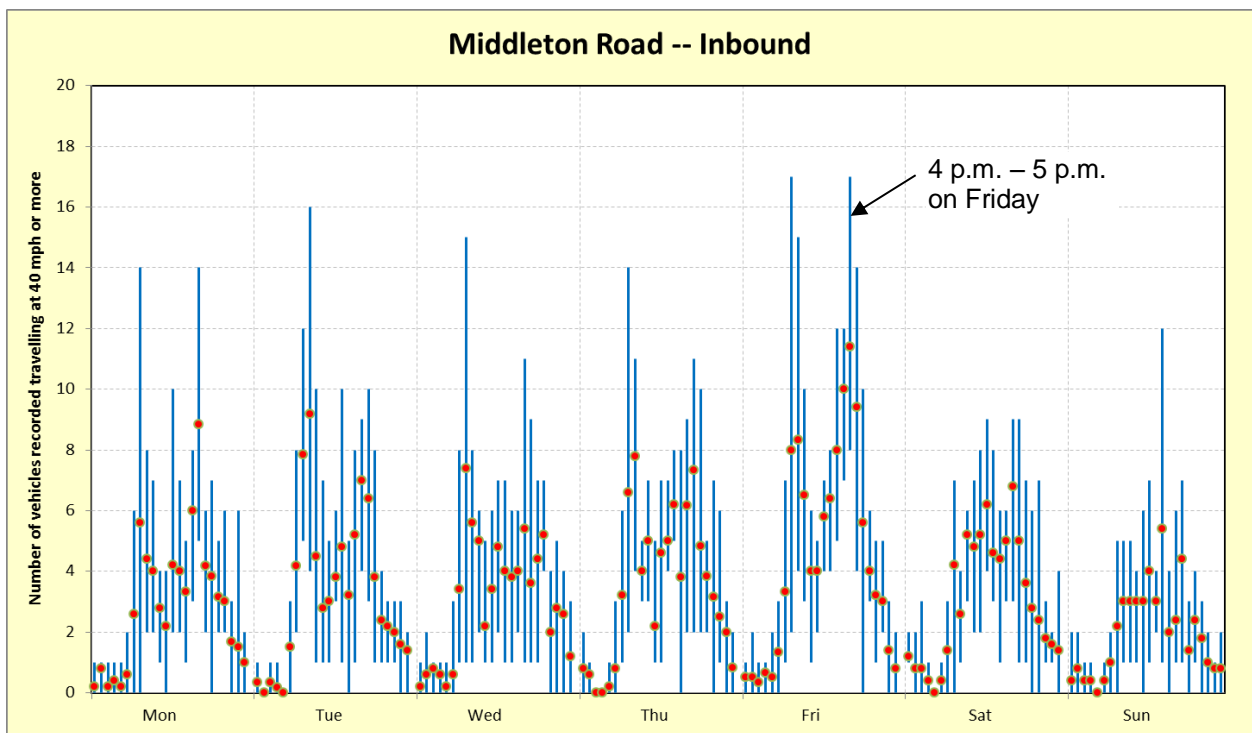


Sadberge Speeding Hotspots

This document reports the results from an analysis of the data collected by the vehicle-activated speed sign in Sadberge. The objective was to identify “speeding hotspots”; i.e. times and locations where significant numbers of vehicles are being recorded travelling at significantly above the 30 mph speed limit. Sadberge Parish Council suggests that this data can be used to target enforcement action by the police.

This analysis includes data collected between 5-Jan-2015 and 19-Apr-2015. The document will be updated as more data is collected.



Each data point in the graph represents the number of vehicles recorded travelling at 40 mph or above during a particular hour on a particular day of the week.

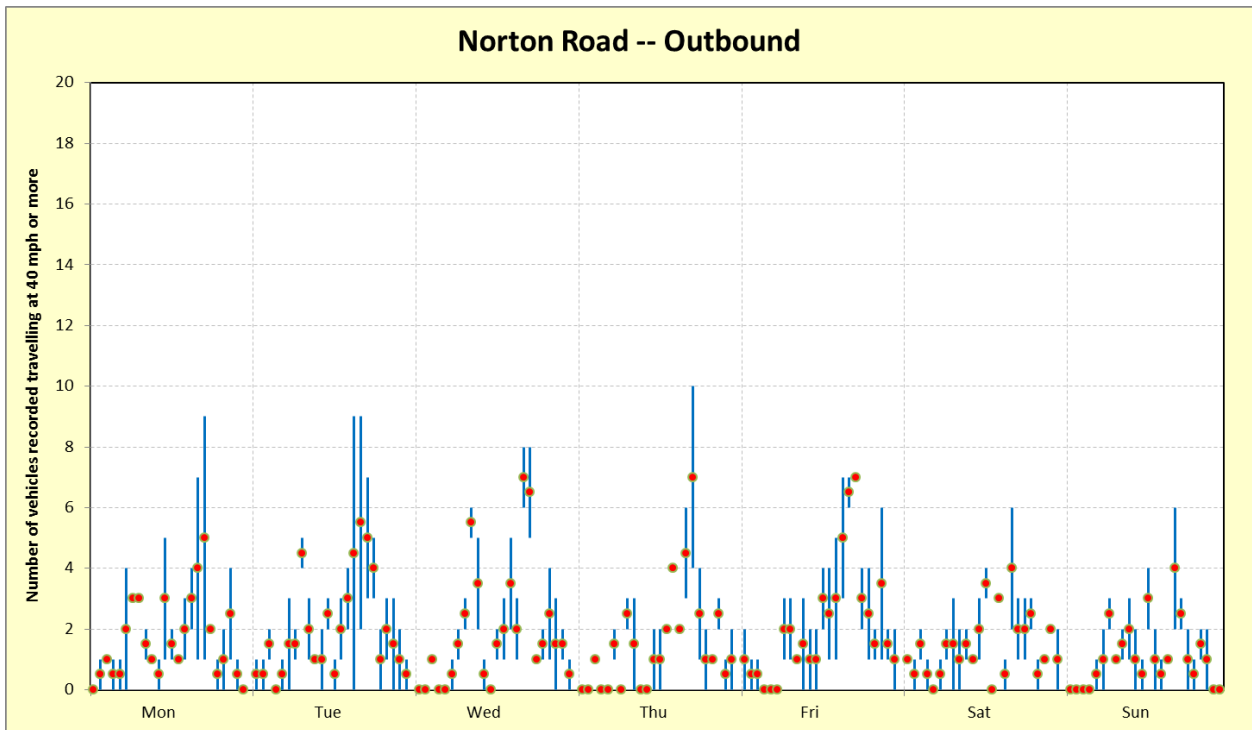
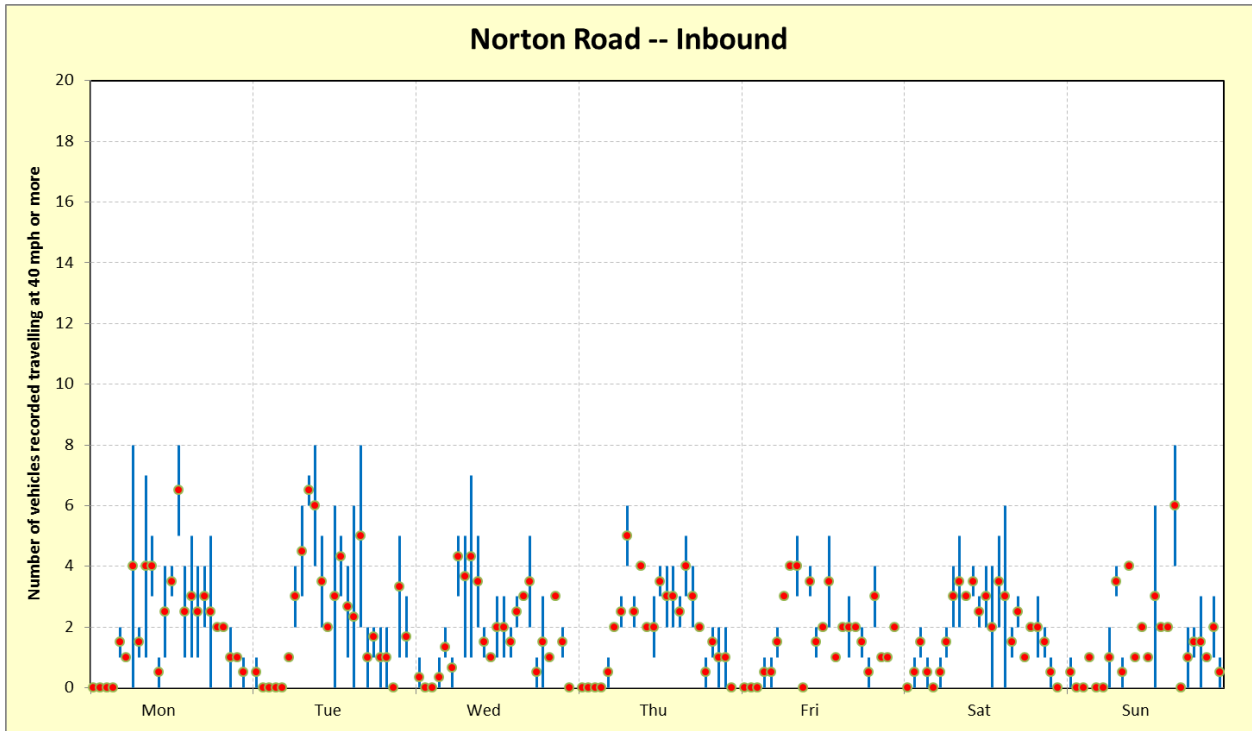
The red dots show the average number of vehicles recorded doing 40 mph or more during that hour on that day of the week.

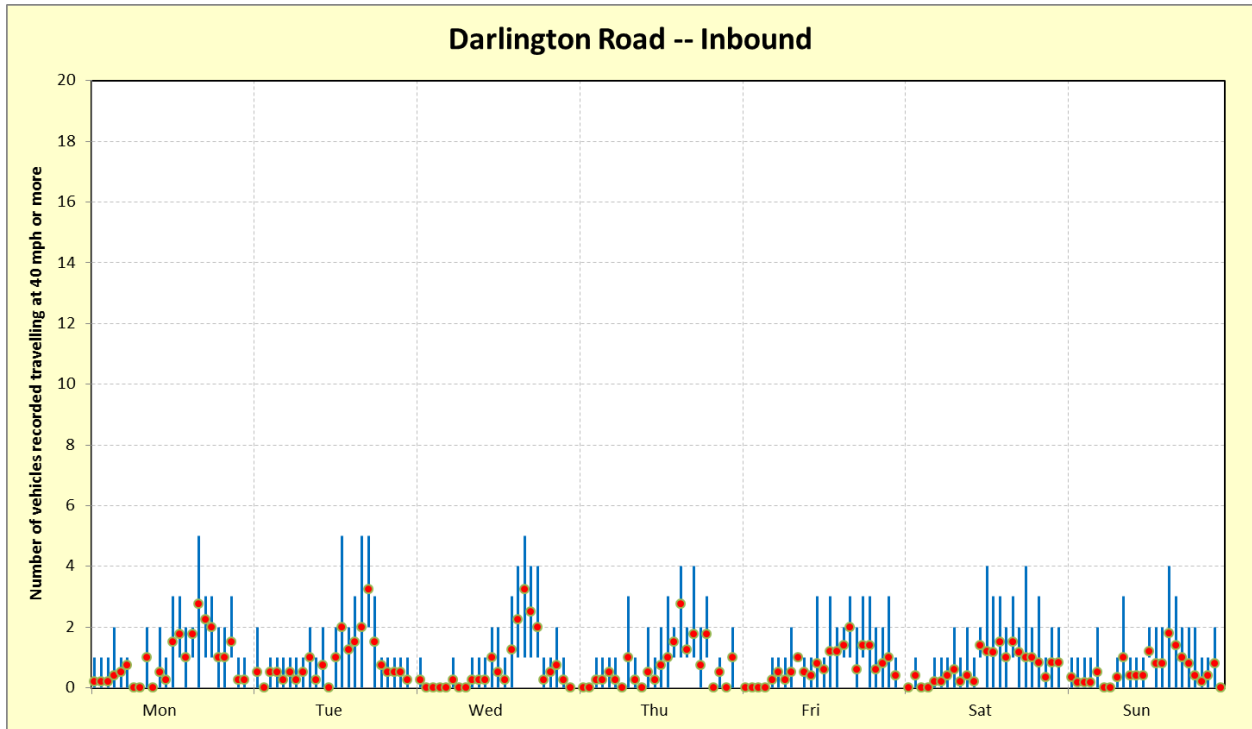
The blue lines indicate the maximum and minimum numbers of vehicles recorded doing 40 mph or more during that hour on that day of the week.

For example, data has been collected on Middleton Road (inbound) on five different Fridays. The numbers of vehicles recorded travelling at 40 mph or more between 4 p.m. and 5 p.m. on those five Fridays were 8, 8, 16, 8 and 17. The minimum, maximum and average are therefore 8, 17 and 11.4.

All the graphs use the same scale on the Y axis, so they are directly comparable.

/ continued





For further information, contact:

Alastair Mackenzie

Clerk to Sadberge Parish Council

Phone: 01325-333333

Mobile: 07966-312980

Email: alastair@batmail.co.uk